


Total Magnetic Field  
nT

## LEGEND

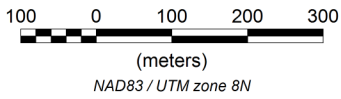
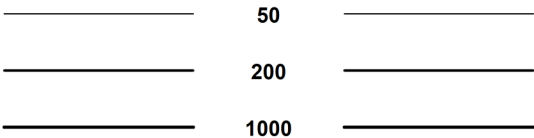
### ELEVATION

CONTOUR INTERVALS (m)



### TOTAL MAGNETIC INTENSITY

CONTOUR INTERVALS (nT)



REFERENCE FIELD : 57,150 nT  
INSTRUMENT : GEM 19W MAGNETOMETER  
GRIDDING ALGORITHM : GEOSOFTRANGRID  
GRID CELL SIZE : 5.0 m  
GRID HANNING FILTER : 0 PASSES  
DATA FILE : WS NORTH MAG FINAL.GDB  
OPERATORS : AL, HW  
LINE-KM SURVEYED THIS SHEET : 43.5 km

BC GOLD CORP.

WS PROJECT  
WS NORTH AREA  
TOTAL MAGNETIC INTENSITY

Mining District: Whitehorse  
Dates Surveyed: Oct 1 - Oct 5, 2016  
Date Drawn: Oct 7, 2016

Map Sheet: 1151/07  
Surveyed by: AL, HW  
Drawn By: AL

AURORA GEOSCIENCES LTD.